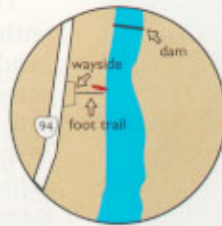



Floating the New River



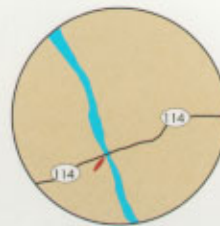
A
FRIES DAM
 VERY STEEP
 (INFORMAL CARTOP)



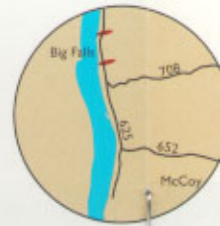
B
FOWLER'S FERRY
 (INFORMAL CARTOP)



C
JACKSON FERRY
 (INFORMAL CARTOP)



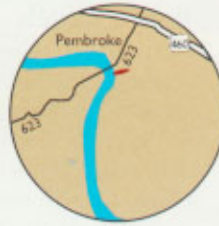
D
PEPPERS FERRY
 (INFORMAL CARTOP)



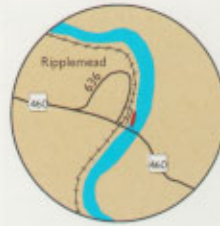
E
BIG FALLS
 (INFORMAL CARTOP)



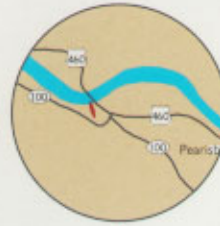
F
EGGLESTON
 (INFORMAL CARTOP)



G
PEMBROKE
 (INFORMAL CARTOP)

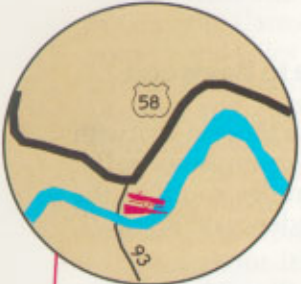


H
RIPPLEMEAD
 (INFORMAL CARTOP)

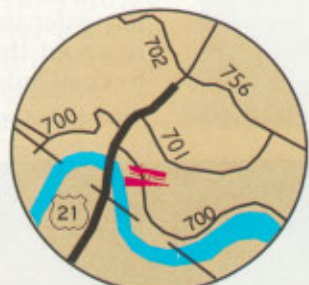


I
BLUFF CITY
 RAMP PLANNED
 (INFORMAL CARTOP)

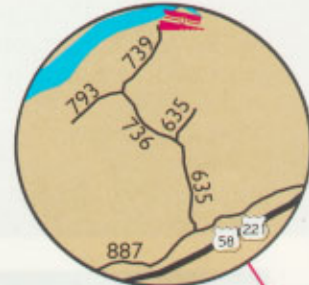
MOUTH OF THE WILSON LANDING
 CAR TOP ONLY



BRIDLE CREEK LANDING

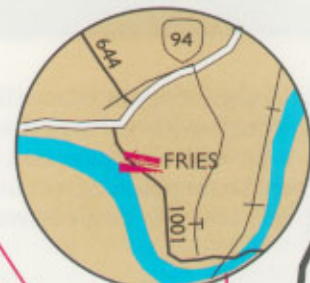


INDEPENDENCE LANDING

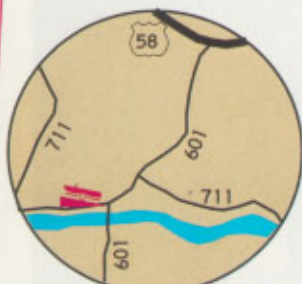


BYLLESBY RESERVOIR LANDING

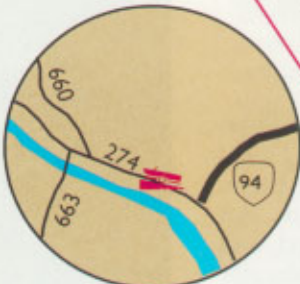
FRIES LANDING



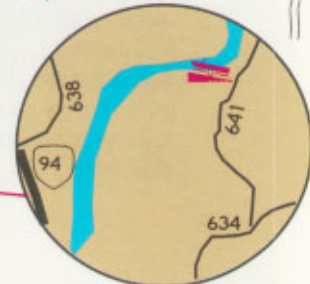
AUST



BAYWOOD LANDING



RIVERSIDE LANDING



OLDTOWN LANDING

