





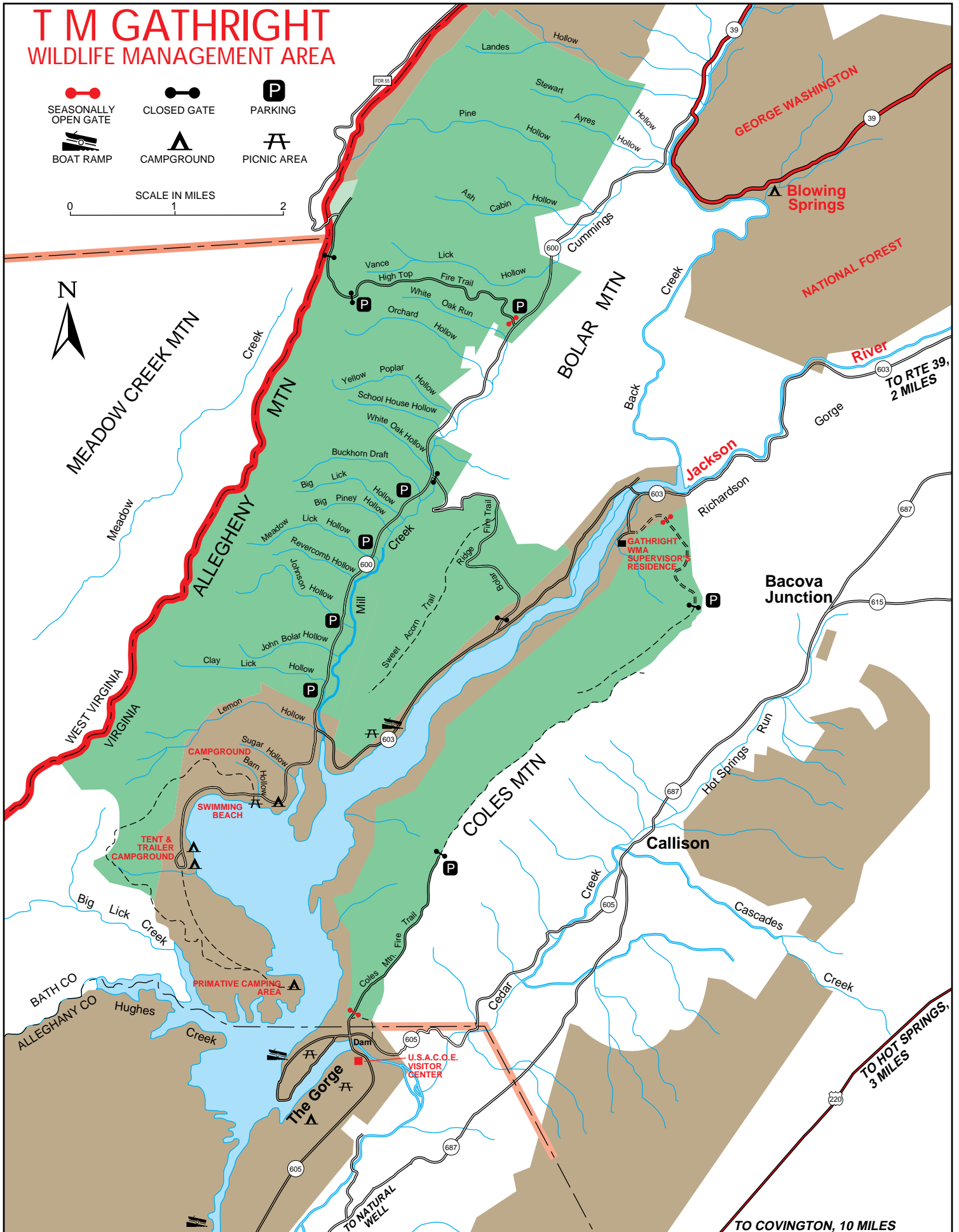


T M GATHRIGHT WILDLIFE MANAGEMENT AREA

-  SEASONALLY OPEN GATE
-  CLOSED GATE
-  PARKING
-  BOAT RAMP
-  CAMPGROUND
-  PICNIC AREA

SCALE IN MILES
0 1 2



TO COVINGTON, 10 MILES

TO HOT SPRINGS,
3 MILES

TO RTE 39,
2 MILES