

Grayson Tpke

Cotton Ln

Barrier Free
WMA
Workcenter
Project





Big Survey


Siroupe Mountain Rd


Glascoe Ln

Sources:
Aerial Imagery - 2019 VGIN © Commonwealth of Virginia
Roads - 2020 RCL VGIN
All Other Data - DWR
Jurisdictional Boundaries - 2021 VGIN/US Census

DWR - Lenée Pennington, GISP 3/15/2022

-  Project Locations
-  Roads
-  WMA Boundaries
-  Jurisdictional Boundaries





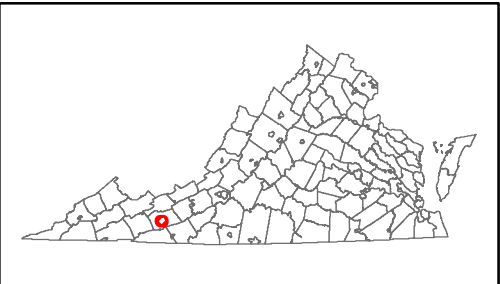


Big Survey

Winding Rd

Galilee Church Rd

Becky Gwynn 03/15/2022



Cinnamon Run

Grayson Tpke


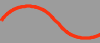


Stroupe Mountain Rd


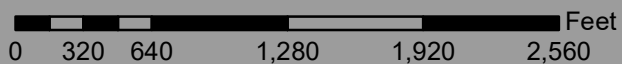
Cotton Ln

Glascoe Ln

Stroupe Mountain Rd

LWFC BOUNDARY AREA

-  Project Location
-  Roads
-  Project Boundary
-  Jurisdictional Boundaries

Sources:
 Aerial Imagery - 2019 VGIN © Commonwealth of Virginia
 Roads - 2021 RCL VGIN
 All Other Data - DWR

DWR - Lenée Pennington, GISP 4/7/2022