

Sources:
Aerial Imagery - 2021 VGIN © Commonwealth of Virginia
Roads - 2021 RCL VGIN
All Other Data - DWR

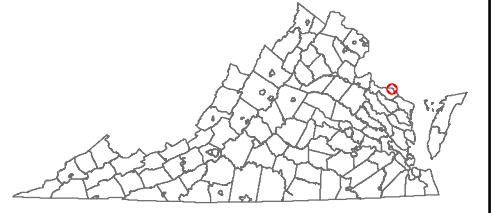
DWR - Lenée Pennington, GISP 3/15/2022

- Project Location
- Roads
- Parcels
- Jurisdictional Boundaries



Branson Cove





26-76A

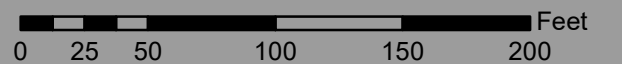


Becky Gwynn 03/15/2022



LWCF BOUNDARY AREA

-  Project Location - 2.612 Acres
-  Roads
-  Parcels
-  Jurisdictional Boundaries



Sources:
Aerial Imagery - 2021 VGIN © Commonwealth of Virginia
Roads - 2021 RCL VGIN
All Other Data - DWR

DWR - Lenée Pennington, GISP 3/15/2022



Approximate Paddlesport Launch

Approximate Fishing Pier Site

Approximate Powerboat Ramp & Loading Pier

Sites are approximate and will be finalized after during design & engineering phase

26 81C

26 81

5693

26 82

5665

5635

71

Branson Cove

COLES POINT ROAD

0 15 30 60 90 120 Feet

Vertical Geographic Information Network (VGIN)

