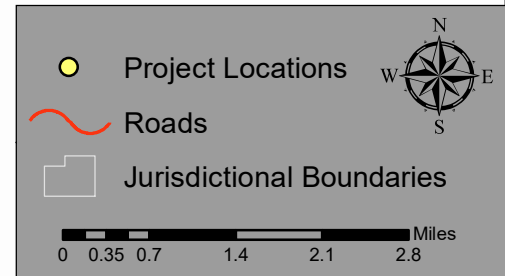




Sources:
 Aerial Imagery - 2019 VGIN © Commonwealth of Virginia
 Roads - 2020 RCL VGIN
 All Other Data - DWR
 Jurisdictional Boundaries - 2021 VGIN/US Census

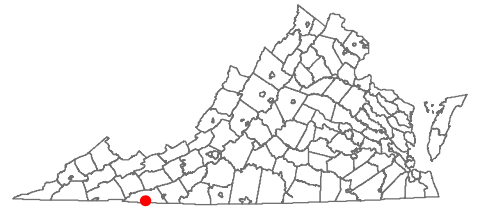
DWR - Lenée Pennington, GISP 3/15/2022





Bridle Creek

*Rebecca Gwynn
Becky Gwynn 03/15/2022*







LWCF BOUNDARY AREA

Gold Hill Rd

Bridle Creek Rd

Cows Chapel Rd

-  Project Location
-  Roads
-  Project Boundary
-  Jurisdictional Boundaries



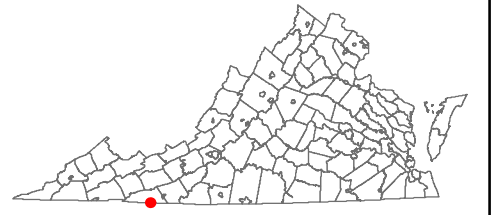
0 25 50 100 150 200 Feet

Sources:
Aerial Imagery - 2019 VGIN © Commonwealth of Virginia
Roads - 2021 RCL VGIN
All Other Data - DWR

DWR - Lenée Pennington, GISP 4/7/2022



Independence




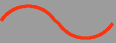
Golf Course Rd


New River Pkwy


Old River Ln


LWCF BOUNDARY AREA

 Project Location

 Roads

 Project Boundary

 Jurisdictional Boundaries



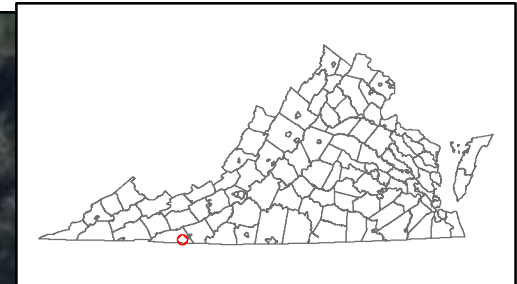
0 40 80 160 240 320 Feet

Sources:
Aerial Imagery - 2019 VGIN © Commonwealth of Virginia
Roads - 2021 RCL VGIN
All Other Data - DWR





DWR - Lenée Pennington, GISP 4/7/2022


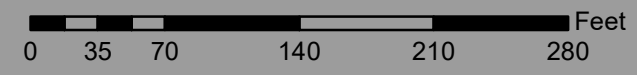


Baywood



LWCF BOUNDARY AREA

-  Project Location
-  Roads
-  Project Boundary
-  Jurisdictional Boundaries

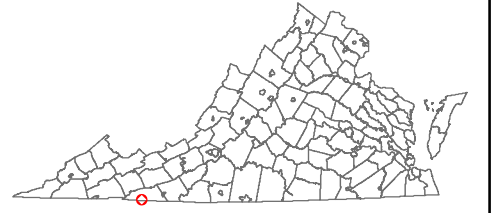



Sources:
Aerial Imagery - 2019 VGIN © Commonwealth of Virginia
Roads - 2021 RCL VGIN
All Other Data - DWR

DWR - Lenée Pennington, GISP 4/7/2022



Mouth of Wilson








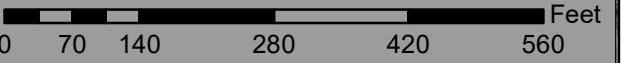
LWCF BOUNDARY AREA

Wilson Hwy

Mulberry Ln

County Line Rd

-  Project Location
-  Roads
-  Project Boundary
-  Jurisdictional Boundaries

Sources:
Aerial Imagery - 2019 VGIN © Commonwealth of Virginia
Roads - 2021 RCL VGIN
All Other Data - DWR

DWR - Lenée Pennington, GISP 4/7/2022