






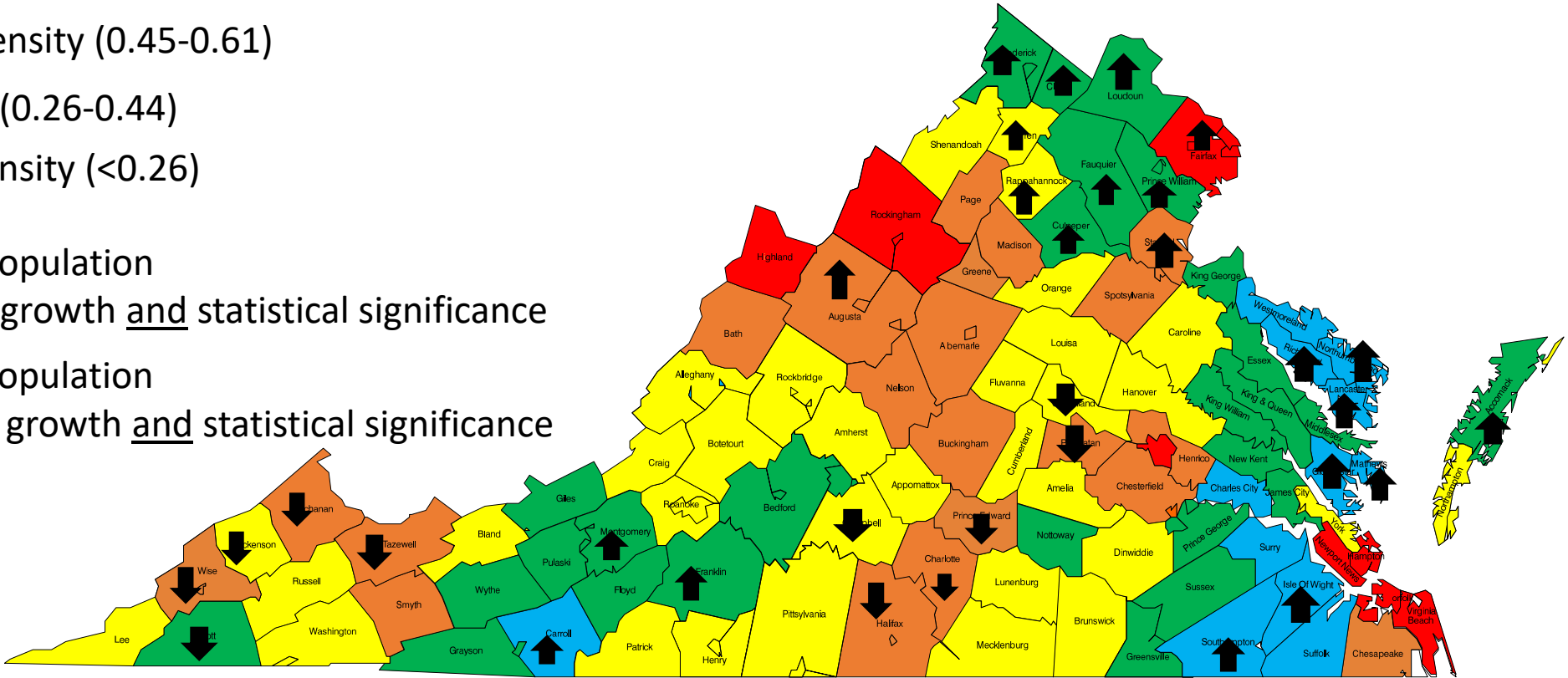


Wild Turkey Status in Virginia with 10-year Trends:

2020-2022

-  = Very high density (>0.92)
-  = High Density (0.62-0.92)
-  = Moderate Density (0.45-0.61)
-  = Low Density (0.26-0.44)
-  = Very Low Density (<0.26)

-  = Increasing Population
 >2% annual growth and statistical significance
-  = Decreasing population
 <-2% annual growth and statistical significance



*Based on spring turkey harvest per square mile of suitable turkey habitat as determined by Morris (2014).