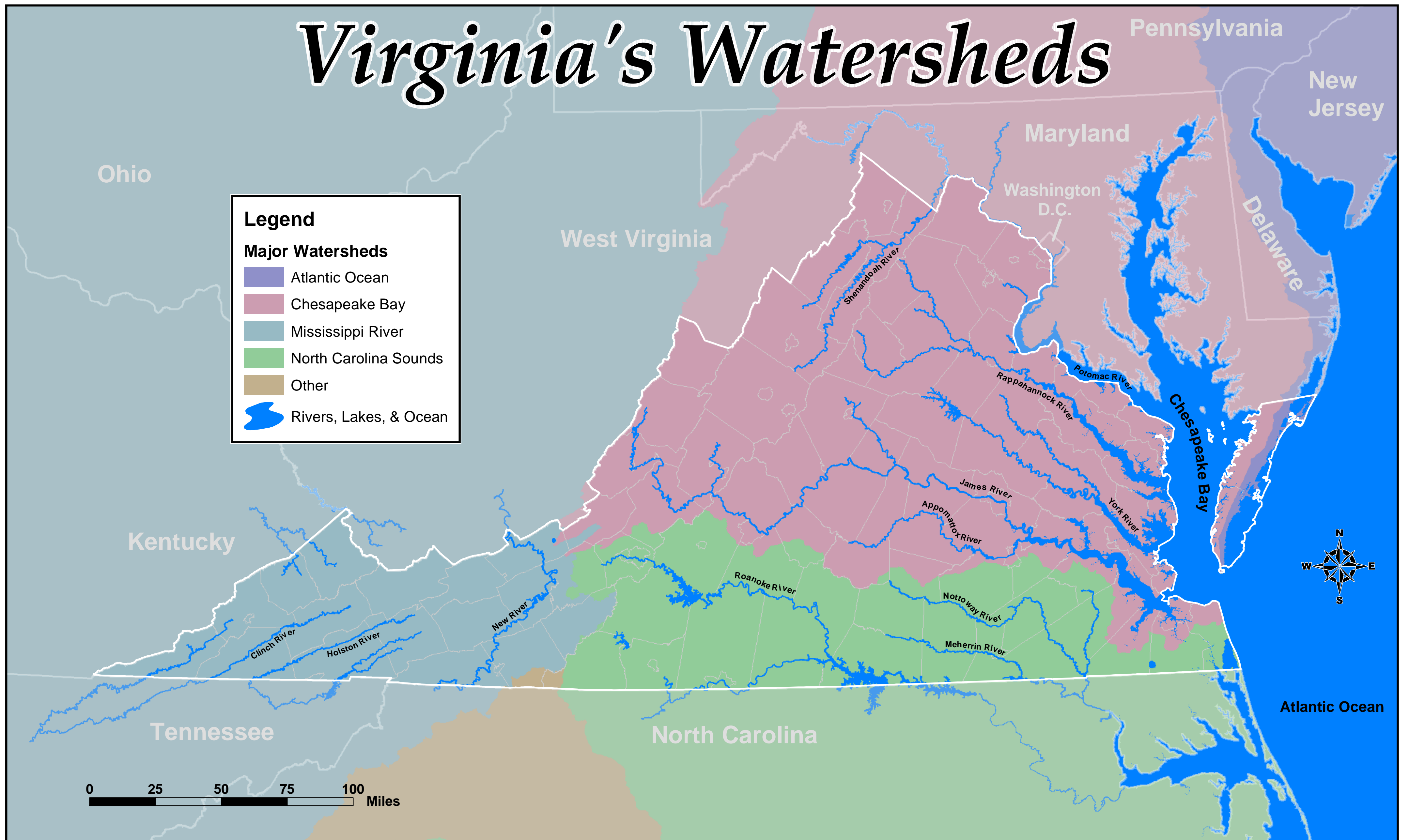



Virginia's Watersheds



Legend

Major Watersheds

- Atlantic Ocean
- Chesapeake Bay
- Mississippi River
- North Carolina Sounds
- Other
- Rivers, Lakes, & Ocean



Science Standards of Learning Connections
 This map was designed to support the following standards.

4.8 The student will investigate and understand important Virginia natural resources. Key concepts include

- a) **watershed and water resources;**
- b) animals and plants;
- c) minerals, rocks, ores, and energy sources; and
- d) forests, soil, and land.


6.7 The student will investigate and understand the natural processes and human interactions that affect watershed systems. Key concepts include

- a) the health of ecosystems and the abiotic factors of a watershed;
- b) **the location and structure of Virginia's regional watershed systems;**
- c) divides, tributaries, river systems, and river and stream processes;
- d) wetlands;
- e) estuaries;
- f) major conservation, health, and safety issues associated with watersheds; and
- g) water monitoring and analysis using field equipment including hand-held technology.

Additional natural resource and environmental information for teachers may be found at www.vanaturally.com. For other maps see "Map of the Month" at www.dgif.virginia.gov.



Funded by the Virginia Department of Game and Inland Fisheries, the Virginia Department of Environmental Quality and the Virginia Department of Education



DGIF FWIS-GIS DDM 4/27/04
 Sources:
 Streams/waterbodies - NHD USGS
 Watershed boundaries USGS